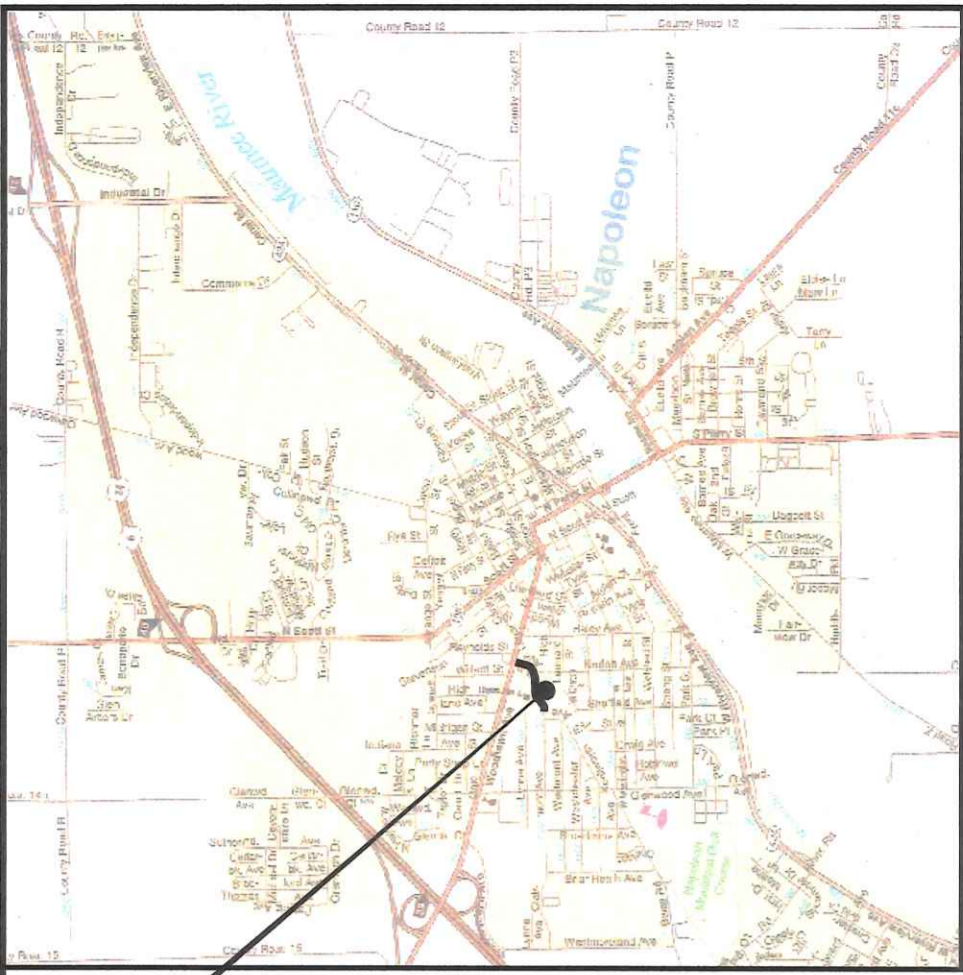




PROJECT LOCATION



LOCATION MAP



OHIO UTILITIES PROTECTION SERVICE
The underground utilities shown herein are only approximate. Some of the utilities were located by field observation, where possible, and the remaining utilities were derived from various records. Exact locations must be determined by the UTILITY COMPANIES. For exact locations, telephone the Ohio Utilities Protection Service (O.U.P.S.) toll free at 1-800-362-2764. (Telephone 2 working days before any digging.)

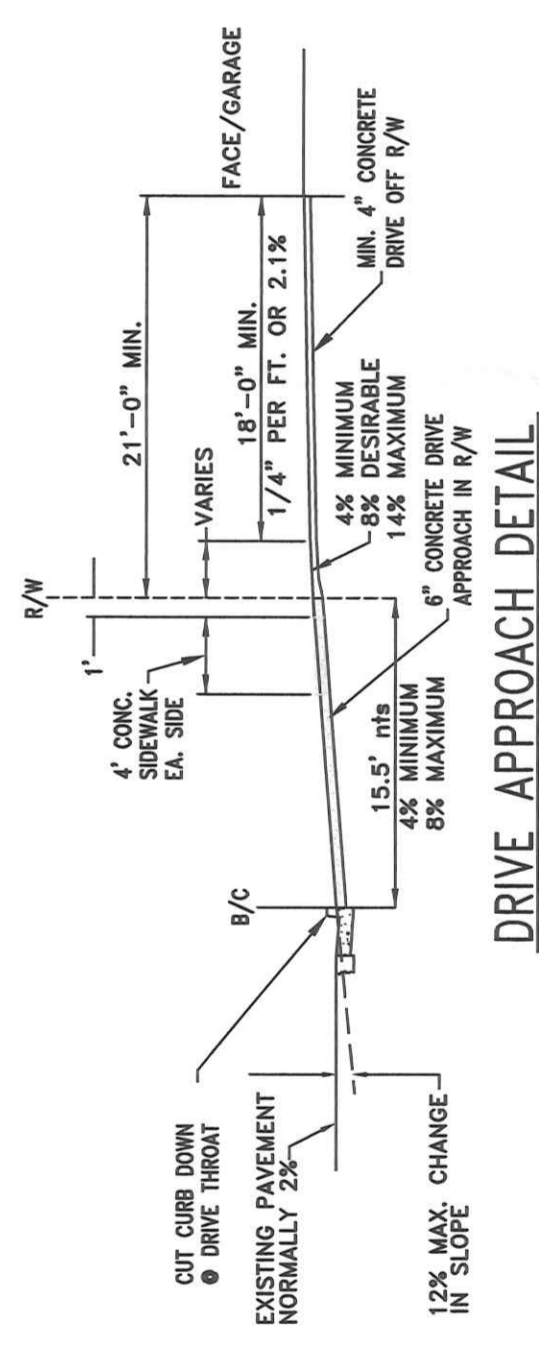
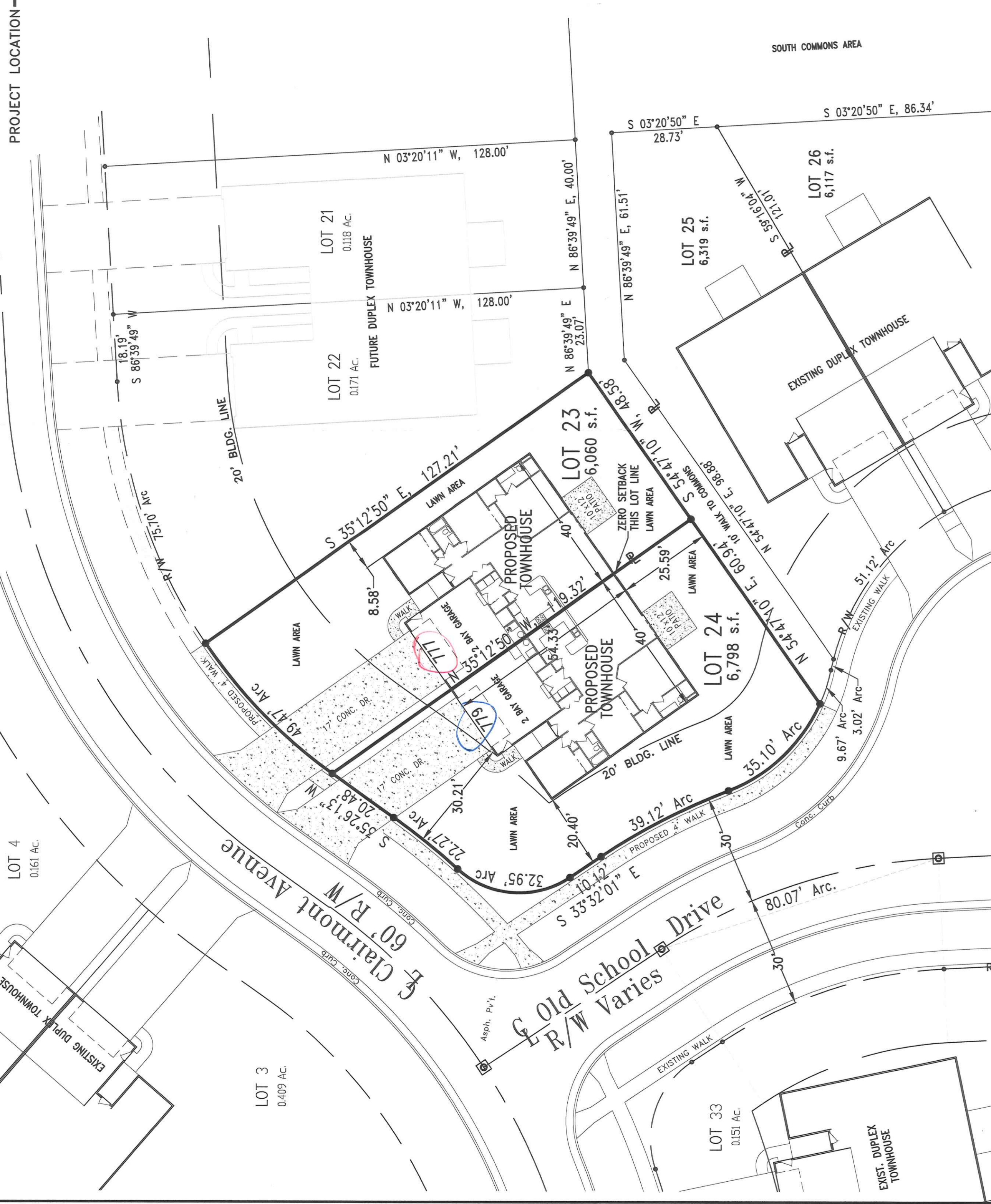


SITE LOCATION PLAN

FOR
LOTS NO. 23 & 24

WESTVIEW VILLAS SUBDIVISION
CITY OF NAPOLEON, NAPOLEON TOWNSHIP,
HENRY COUNTY, OHIO

	BECK CONSTRUCTION CO
SCOTT STREET	419/592-8307
DIRECTORY: C:\ND\BECKCONST\	NAPOLEON, OHIO
FILE NAME: WESTVIEW\LOT 23_24	DRAWN BY: R.D.S.
	REVISED
	SCALE: 1"=20'
	DATE: JULY, 2022
SITE PLAN FOR DUPLEX TOWNHOUSE	
DRAWING NUMBER: S - 1	
777 & 779 CLAIRMONT AVENUE	



DRIVE APPROACH DETAIL